

ione C-D (1:50).

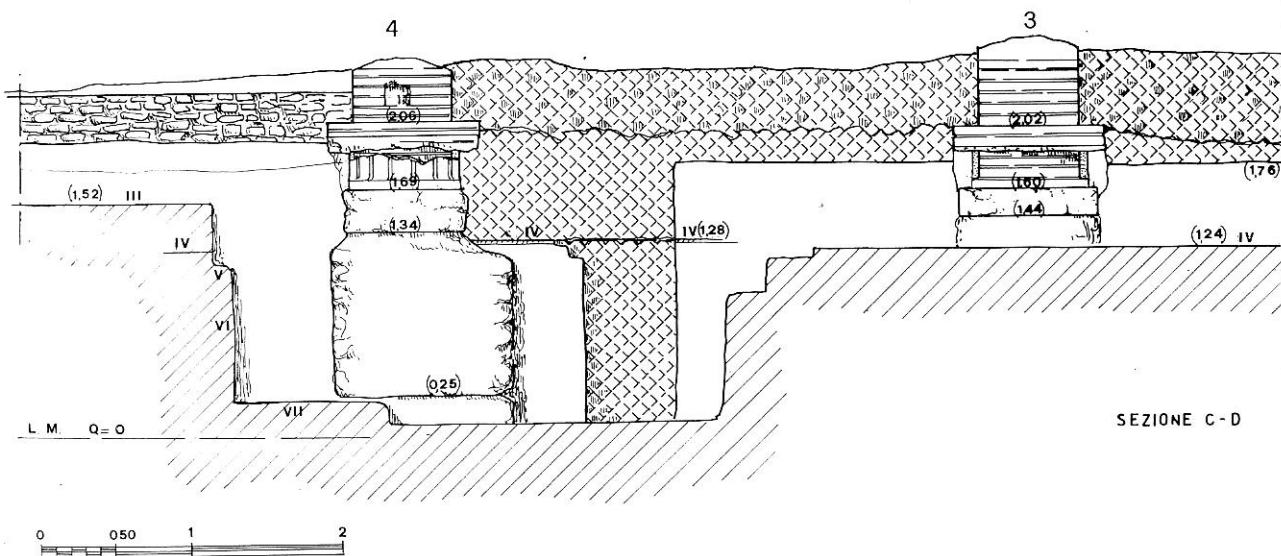
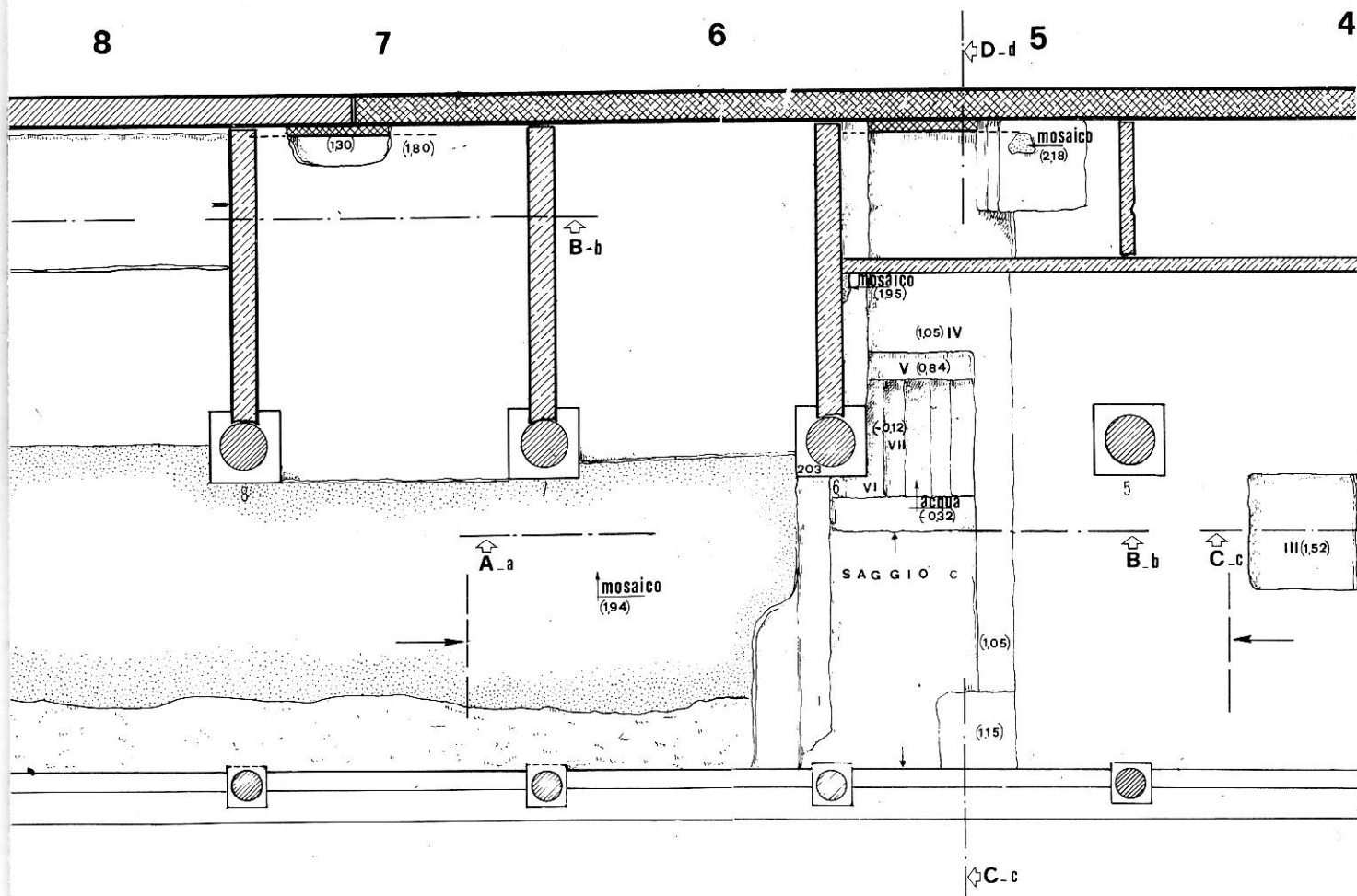


Fig. 4. - Saggio a: sez

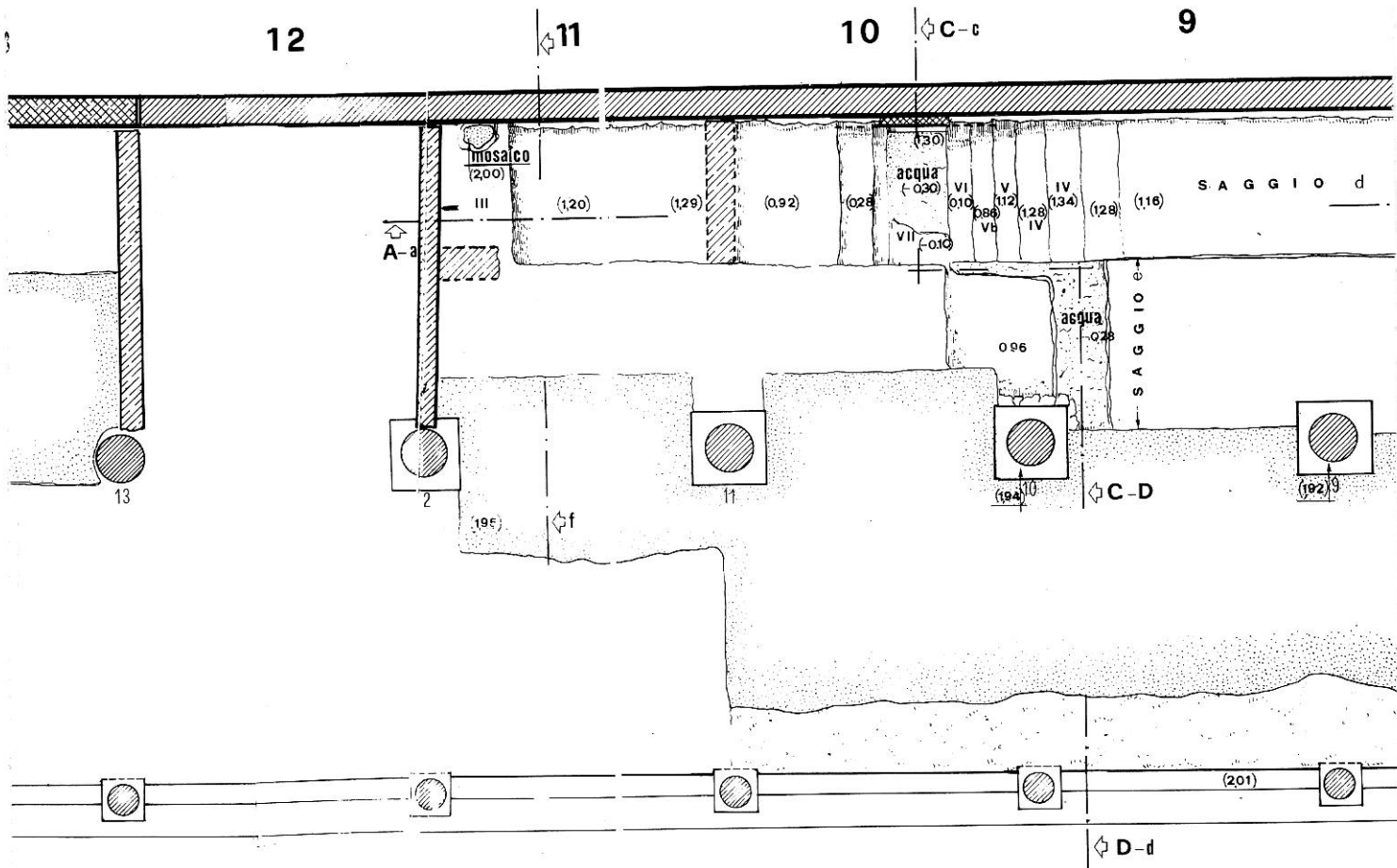
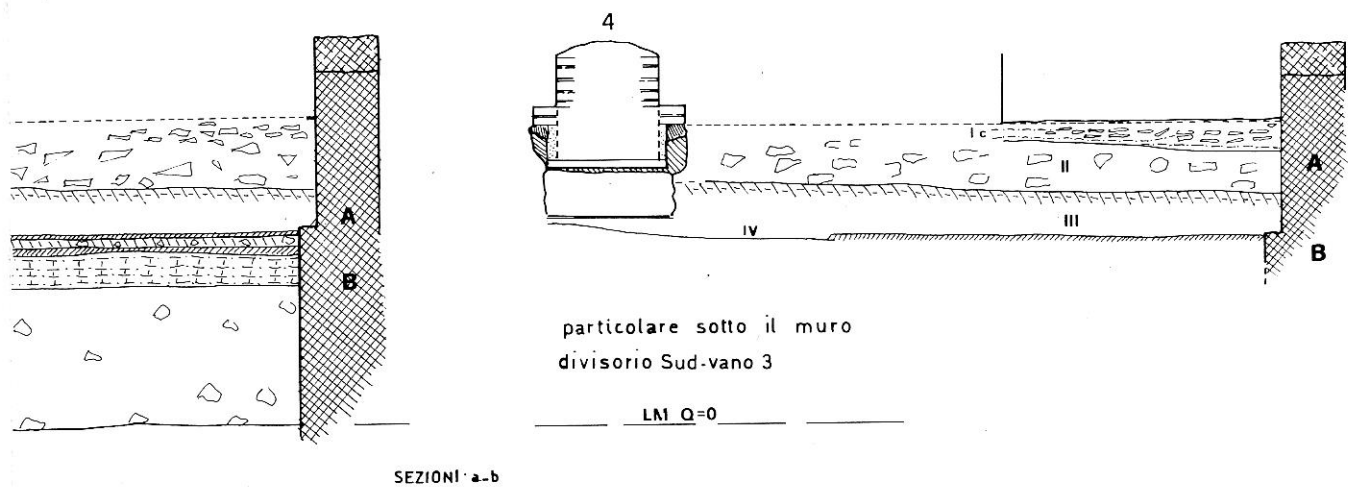


Fig. 1. - Pianta dello scavo (1:100).



b: sezione stratigrafica a-b e particolare sotto il muro divisorio sud (1:50).

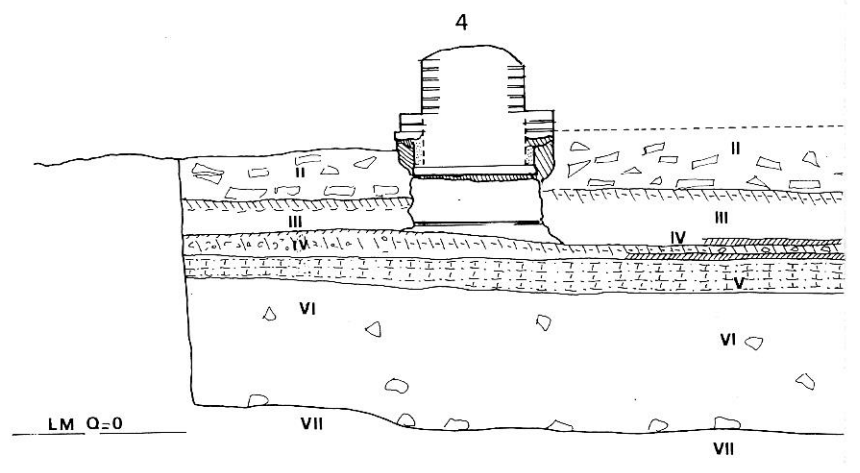
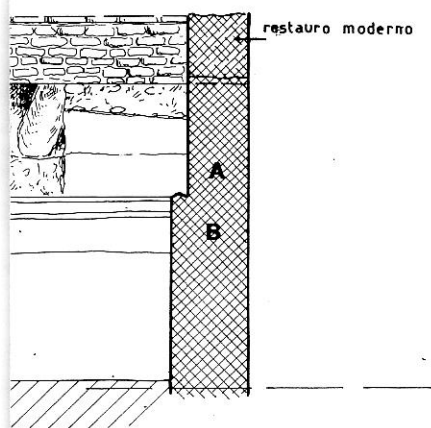
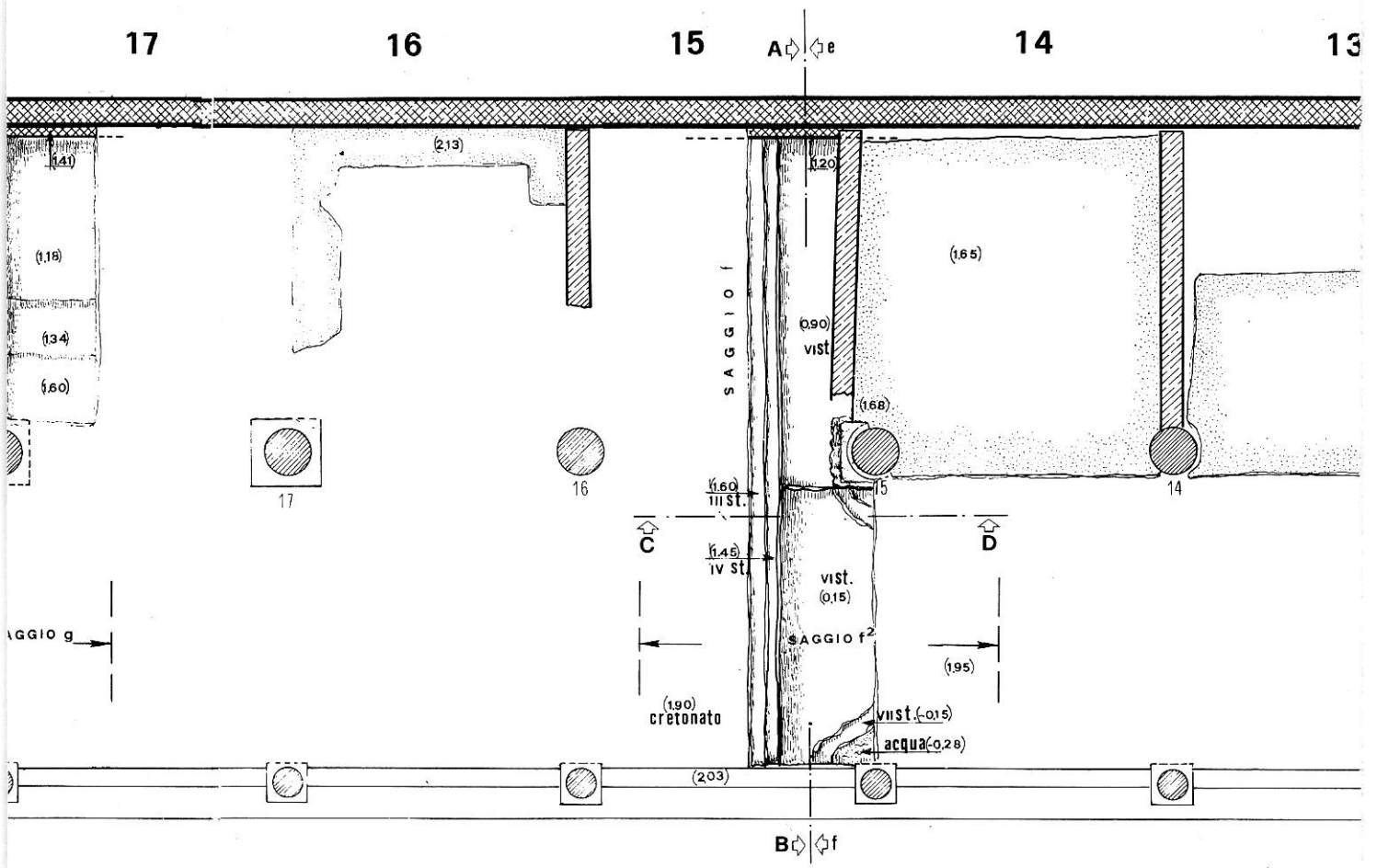


Fig. 3. - Saggio

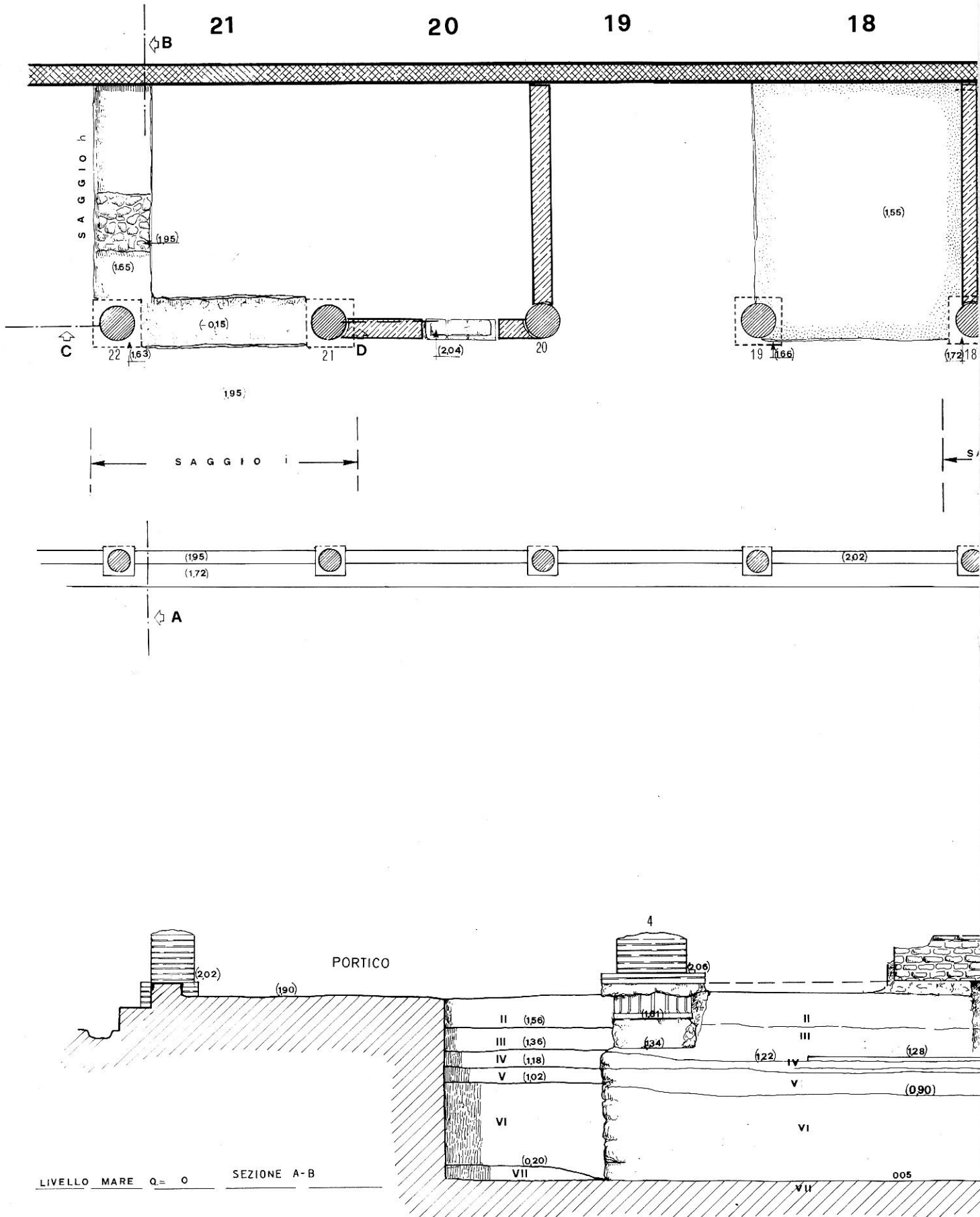


Fig. 2. - Saggio b: sezione A-B (1:50).